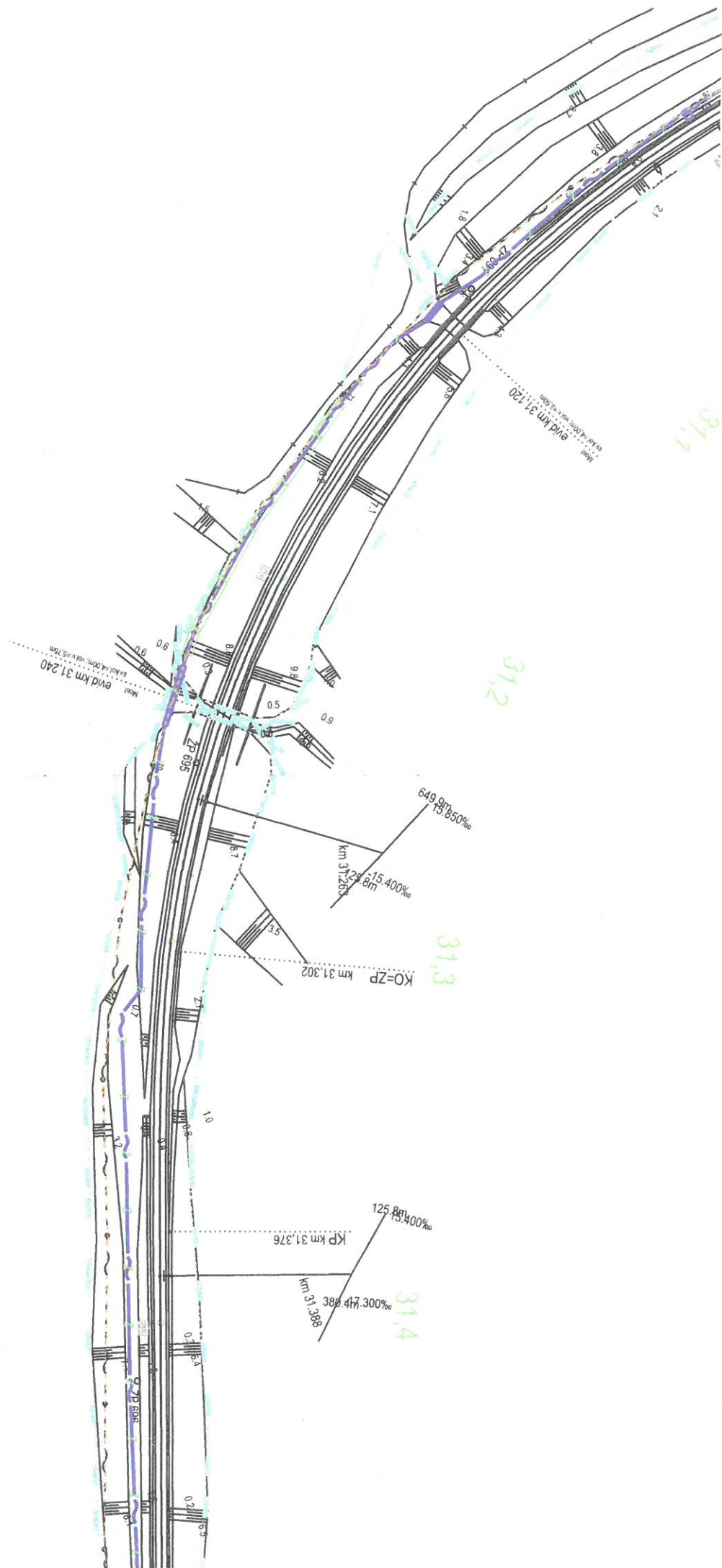


26,5

26,6

26,7

26,8



31,7

31,2

31,3

31,4



31,7

$r=343m$

31,6

31,5

31,4

31,3

km 31,263
15,400%

KO=ZP km 31,302

125,800%

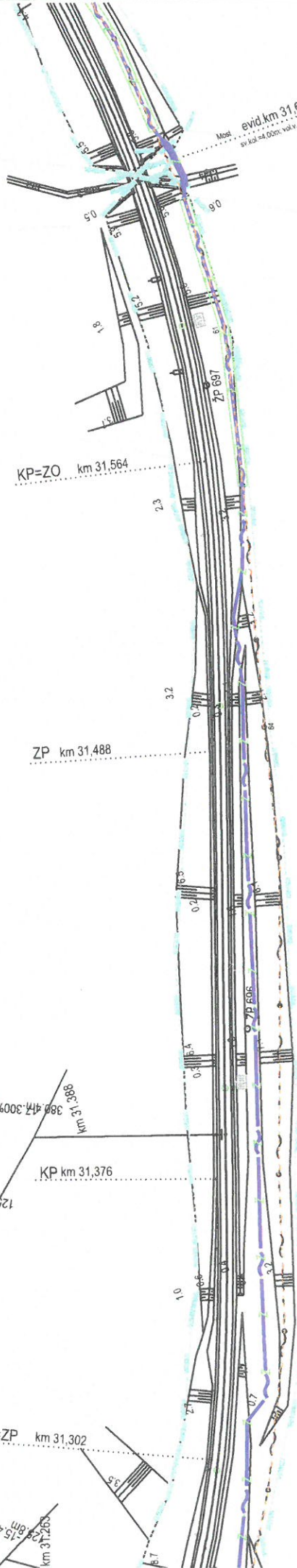
KP km 31,376

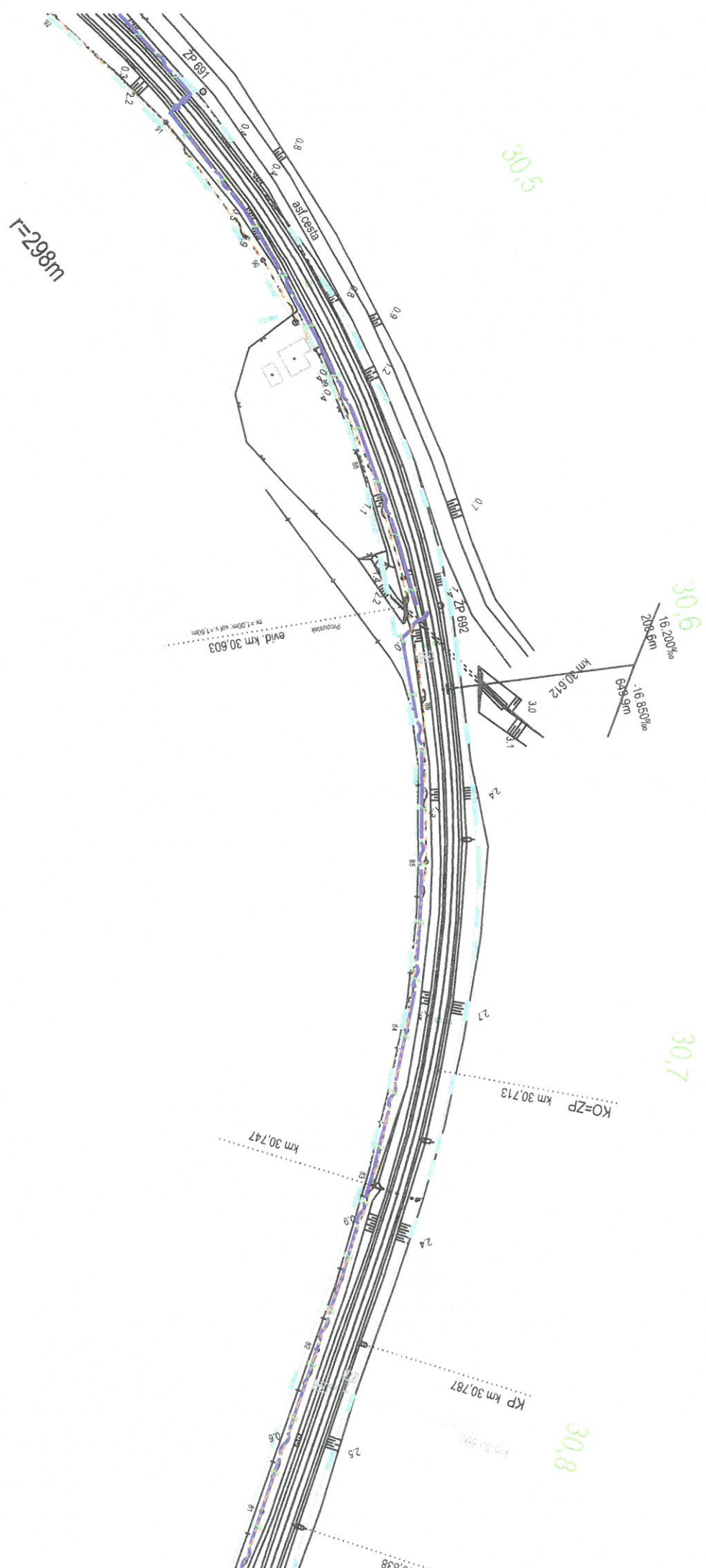
km 31,386

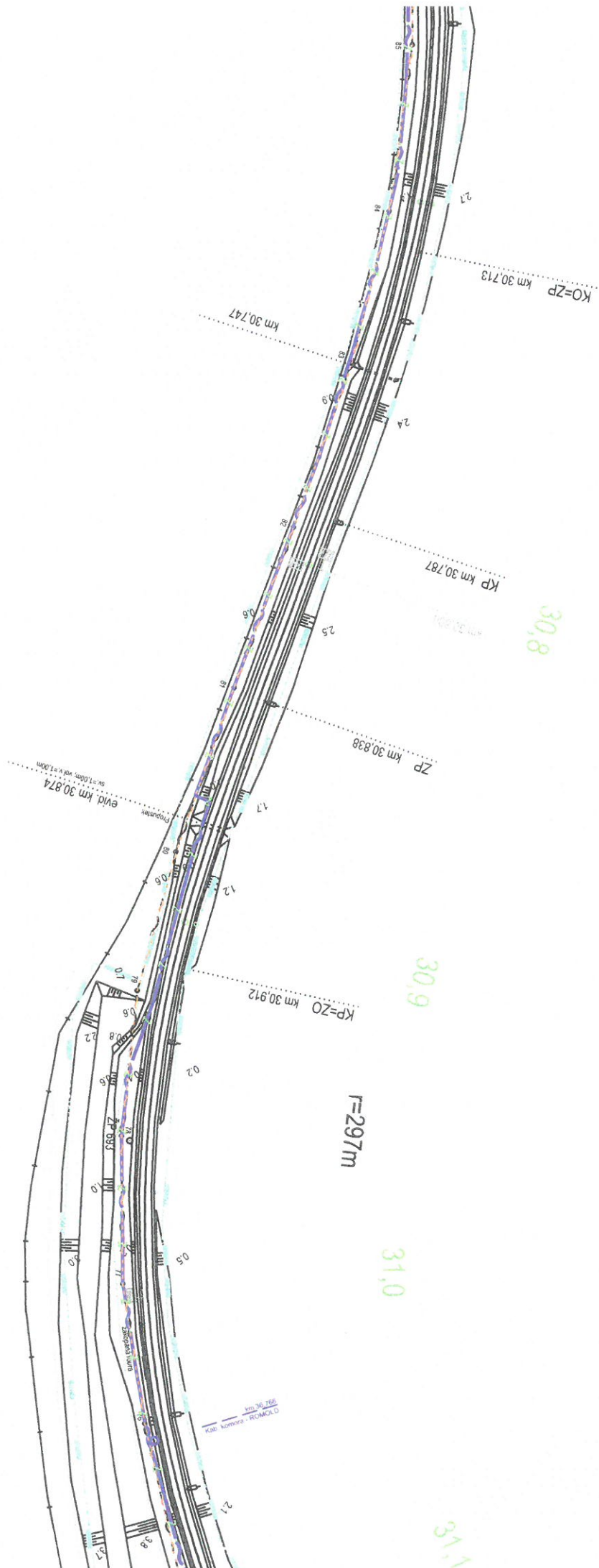
ZP km 31,488

KP=ZO km 31,564

Most
evia km 31,642
sv. kol=4,00m, vaky=4,90m







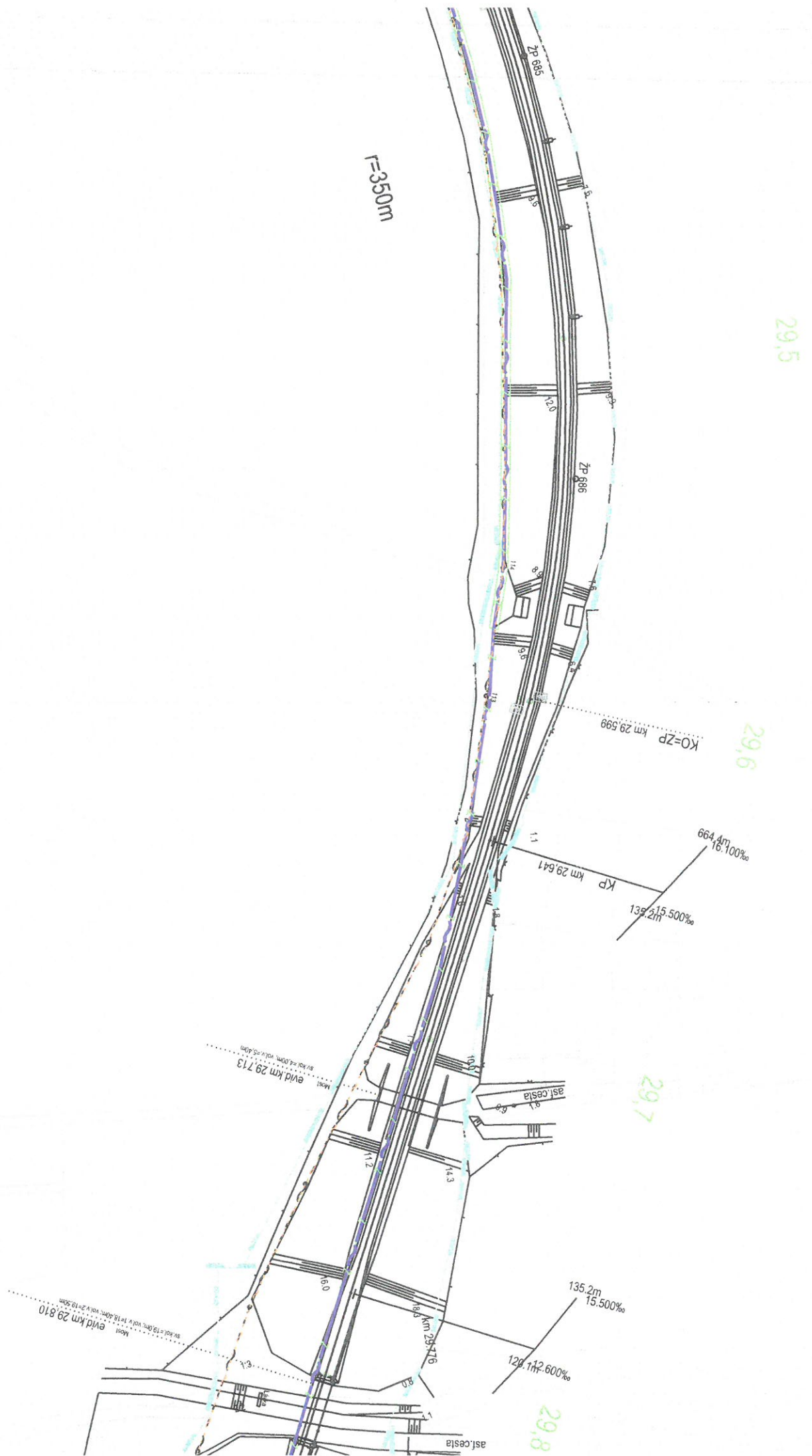
30,7

30,8

30,9

31,0

31,1



ast. Dešenice

30,1



30,2

KP=Z0
km 30,205

*Zuženo byly ve
Základě návrhu ST
P. Gae a HP1 P. Lothberg*

30,3

$r=298m$

30,4

km 30,406



evd km 28.756
sv=0.02m, vol.v=0.03m

